




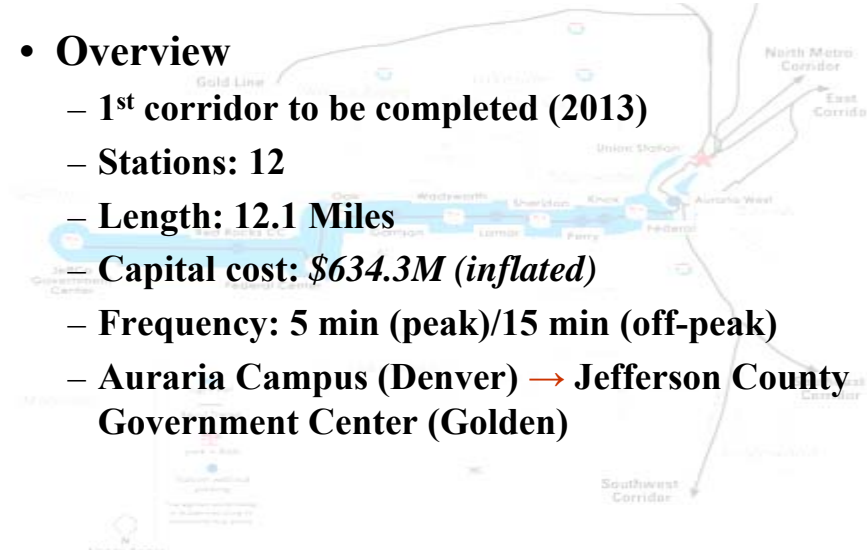
The map is identical to the one above, but with a text overlay on the left side. The text reads:

- **Urban Land Conservancy (ULC)**
 - 501(c)3 nonprofit organization, a supporting organization to the Denver Foundation
 - Established 2003
 - **Mission: To acquire, develop, and/or preserve community assets in urban areas**
 - **Community assets: Affordable housing (TOD emphasis), office space for nonprofits, and retail space for startup local businesses**



• **Overview**

- 1st corridor to be completed (2013)
- Stations: 12
- Length: 12.1 Miles
- Capital cost: \$634.3M (inflated)
- Frequency: 5 min (peak)/15 min (off-peak)
- Auraria Campus (Denver) → Jefferson County Government Center (Golden)





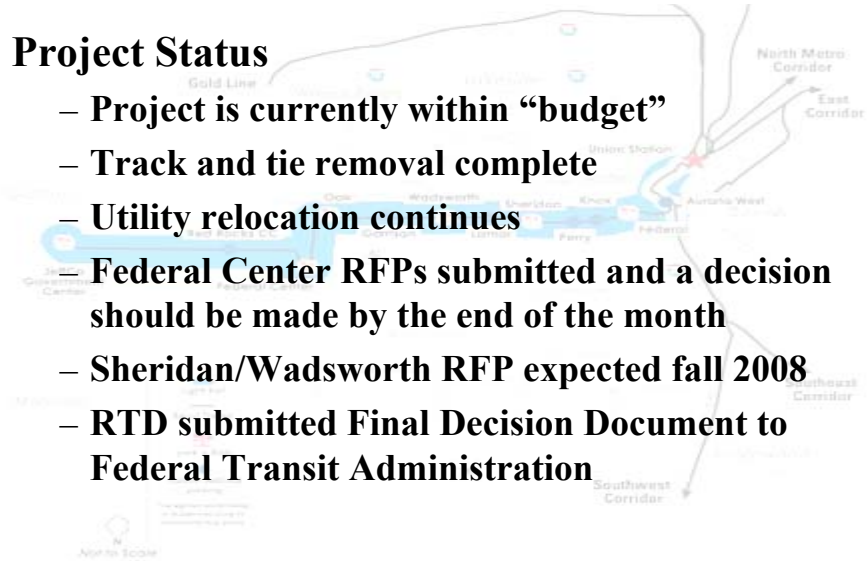
• **Final Design Schedule (updated)**

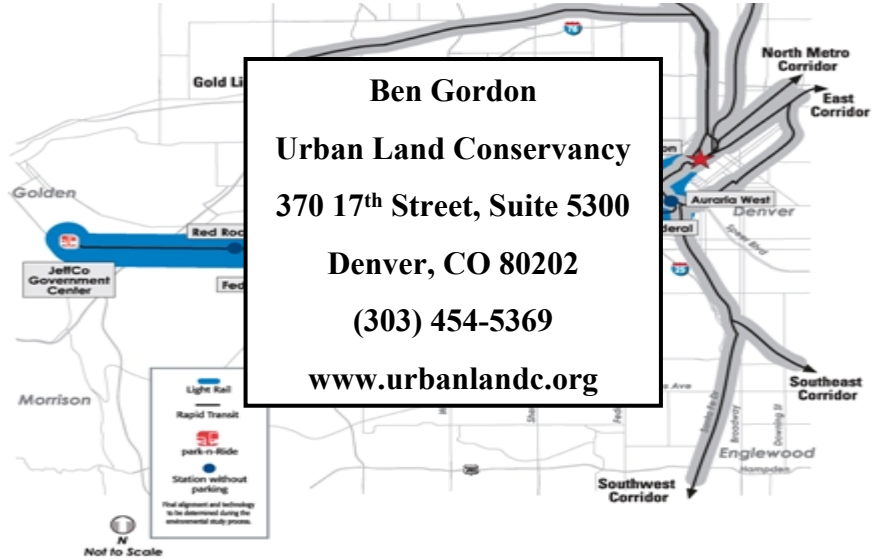
- July 16, 2007 – 65% design submitted
- Dec 2007 – Kipling & Denver Park Bridges
- Dec 2007 – 90% design
- Apr 2008 – 100% design
- Spring 2008 – Conduct of Construction available
- Summer 2008 – Full construction begins
- Late 2012 – Construction complete
- Early 2013 – West Corridor opens



Project Status

- Project is currently within “budget”
- Track and tie removal complete
- Utility relocation continues
- Federal Center RFPs submitted and a decision should be made by the end of the month
- Sheridan/Wadsworth RFP expected fall 2008
- RTD submitted Final Decision Document to Federal Transit Administration





Ben Gordon
Urban Land Conservancy
370 17th Street, Suite 5300
Denver, CO 80202
(303) 454-5369
www.urbanlandc.org