




# Citizens' Academy

## Session Four

TOD: The Public Perspective

October 17, 2007



### Agenda for Session 4

6:00 pm – 6:30 pm – Review session 3 and homework – Kathleen and Dennis

6:30 pm – 6:35 pm – BREAK


6:35 pm – 7:50 pm – *RTD & Transit Oriented Development - Gideon Berger, TOD Associate Regional Transportation District, FastTracks Team*

7:50 pm – 8 pm – BREAK

8:00 – 8:55 pm – Preparation for the Mock Public Briefing

- Break into groups to review the roles for the Mock Public Briefing

8:55 – 9pm – Debrief and evaluate session



## Preparation for Mock Public Briefing

**FOCUS: Alameda Station**

**Information Available at:**

[www.denvergov.org/TOD](http://www.denvergov.org/TOD)

**Scroll to bottom – Station Area Data  
And click on Alameda Station**

**Work in Small Groups to Prepare**

Alameda Station - Microsoft Internet Explorer

Address: <http://denvergov.org/TOD/StationAreaData/StationAreaData6/tabid/395237/Default.aspx>

**DENVER THE MILE HIGH CITY**


Home Residents Visitors Business Elected Officials

**Transit Oriented Development**

- Home Page
- About TOD
- TOD/Station Area Planning FAQs
- TOD Headlines
- Economic Development and TOD
- Presentations
- Station Typology
- Station Area Data
- Station Area Planning Profiles
- TOD Strategic Plan
- TOD Resources
- Contact Us
- Planning Services Home Page


**Alameda Station Area Infrastructure Framework Plan**

The first public workshop for the Alameda, Southmoor and Colorado Infrastructure Framework Plans was held on Thursday May 10, 2007.



**Station Area Profile**

We have prepared more detailed station profiles for each of the stations where station area planning efforts are underway. Click on the picture below to download a pdf of the **Alameda** station area profile.



**Station Area Data**

Click on the table below to download land use, market, and demographic data for the area within 1/2 mile of the Alameda Station.


**Alameda Station Area Data**

Land Use



## Agenda for Session 6 Mock Public Briefing

- 6:00 – 6:15 p.m. General Academy Questions
- 6:15 – 6:25 p.m. Welcome from mock elected officials
- 6:25 – 6:40 p.m. Overview of project from mock staff
- 6:45 – 7:25 p.m. Public Comment (2 minutes each)
- 7:25 – 7:35 p.m. BREAK
- 7:35 – 8:05 p.m. Elected official reactions and comments
- 8:05 – 8:15 p.m. Next steps outlined by elected officials
- 8:15 – 9:00 p.m. Discussion and session evaluation



## Final Comments or Questions?

**Before you leave, please complete  
the Session Evaluation form and  
leave it with us.**